A NEW GENERAL ATLAS

HALL

00085135

912
Hal

Digitized with financial assistance from the
Observer Research Foundation
on 25 April, 2019

A NEW

GENERAL ATLAS,

WITH THE

DIVISIONS and BOUNDARIES

£513

CAREFULLY COLOURED;

CONSTRUCTED ENTIRELY FROM NEW DRAWINGS,

and Engraved by

SIDNEY HALL.

London,

PRINTED FOR LONGMAN, REES, ORME, BROWN AND GREEN

PATERNOSTER ROW;

1830.

00085135

EASTERN HEMISPHERE.



WESTERN HEMISPHERE.

BY SIDNEY HALL.

London, Published by Longman, Rees, Orme, Brown & Green, Paternoster Row, August 1, 1829.

THE WORLD

London, Published by Longman, Rees, Orme, Brown & Green, Paternoster Row, Feb. 1, 1830.

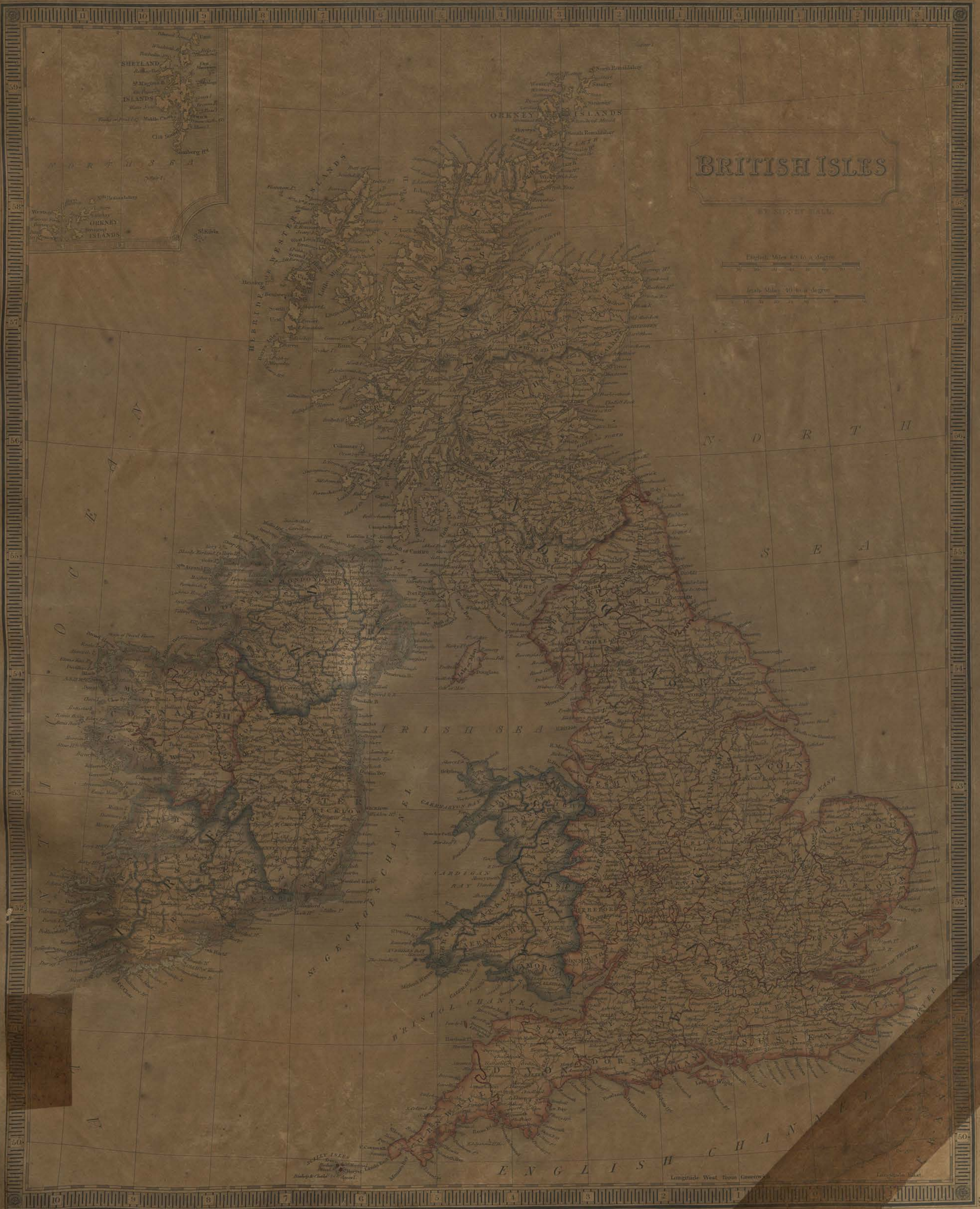
BRITISH ISLES
BY SIDNEY HALL
SHETLAND ISLANDS
ORKNEY ISLANDS
N O R T H S E A
IRISH SEA
St GEORGE'S CHANNEL
BRISTOL CHANNEL
ENGLISH CHANNEL
CARDIGAN BAY
THE WASH
YORK
LINCOLN
NORFOLK
KENT
SUSSEX
DEVON
DORSET
WICKLOW
SCILLY ISLES
Longitude West from Greenwich

London, Published by Longman, Rees, Orme Brown & Green, Paternoster Row, May, 1828.

London, Published by Longman, Rees, Orme, Brown & Green, Paternoster Row, Dec.r 1828.

London, Published by Longman, Rees, Orme, Brown & Green, Paternoster Row, Jan. 1830.

FRANCE
SWITZERLAND
SARDINIA
STATES

RUSSIA.
BY SIDNEY HALL
English Miles 69 to a degree
Russian Wersts 104 to a degree
ARCTIC OCEAN
NOVA ZEMBLA
SEA OF KARA
BIELOE MORE or WHITE SEA
STOCKHOLM
GULF OF FINLAND
KONIGSBERG
KOSTROMA
PENZA
SMOLENSK
POLAND
PERM
ORENBURG
SARATOV
ASTRACAN
BLACK SEA
CONSTANTINOPLE
ASIA MINOR
Longitude East from Greenwich

PRUSSIA

AUSTRIAN EMPIRE.
BY SIDNEY HALL.
English Miles 69 to a degree
German Miles 15 to a degree
Hungarian Miles 13½ to a degree
PRUSSIA
Kᴹ OF POLAND
RUSSIA
SAXONY
BAVARIA
SWITZERLAND
BOHEMIA
MORAVIA
GALICIA AND LODOMIRIA
AUSTRIA
HUNGARY
TRANSYLVANIA
SLAVONIA
DALMATIA
LOMBARDY
WALACHIA
TURKEY
ITALY
ADRIATIC SEA
MEDITERRANEAN SEA
GULF OF VENICE
DRESDEN
PRAGUE
VIENNA
MUNICH
CRACOW
LEMBERG
CATTARO
Longitude East from Greenwich

SWEDEN
AND
NORWAY.
English Miles 69 to a degree.
Swedish Miles 10 to a degree.
Arctic Circle
NORTH SEA
SKAGER RACK
GULF OF BOTHNIA
GULF OF FINLAND
GULF OF RIGA
BALTIC SEA
FINLAND
RUSSIA
DENMARK
LAPMARK
HELSINGLAND
ALAND I.
GOTHLAND I.
OESEL
Dago
Revel
Riga
Abo
Nystad
Christinestad
Tornea
Uleaborg
St. Petersburg
Copenhagen
Koningsberg
Dantzic
Heligoland
Laland
Moen
North Cape
Wardhuus
Longitude East from Greenwich

NETHERLANDS.
BY SIDNEY HALL
English Miles 69 to a degree
Dutch Miles 19 to a degree
French Leagues 25 to a degree
NORTH SEA OR GERMAN OCEAN
ZUIDER ZEE
FRIESLAND
GRONINGEN
DRENTHE
OVERYSSEL
GELDERLAND
UTRECHT
NORTH HOLLAND
SOUTH HOLLAND
ZEELAND
NORTH BRABANT
ANTWERP
FLANDERS
SOUTH BRABANT
HAINAULT
NAMUR
LIEGE
LIMBURG
LUXEMBURG
AMSTERDAM
BRUSSELS
ANTWERP
LIEGE
FRANCE
PRUSSIA
HANOVER
Longitude East from Greenwich

DENMARK:
BY SIDNEY
English Miles 69 to a degree
Danish Miles 14 to a degree
SKAGERRACK or Skaggerac
THE CATTEGAT
SWEDEN
NORTH SEA
SAMS or SAMSOE
COPENHAGEN
ZEALAND
FUNEN
PELLWORM
KOLBERG BAY
GULF OF LUBECK
HOLSTEIN
MOUTH OF THE RIVER ELBE
Cuxhaven
LUBECK
Wismar
Rostock
SCHWERIN
MECKLENBURG
HANOVER
OLDENBURG
NETHERLANDS
Longitude East from Greenwich

NORTHERN GERMANY,
COMPRISING
HANOVER, BRUNSWICK,
MECKLENBURG, &c.
BY SIDNEY HALL.
NORTH SEA
OR
GERMAN OCEAN
BALTIC SEA
DENMARK
HOLSTEIN
MECKLENBURG
POMERANIA
BRANDENBURG
BREMEN
VERDEN
LUNEBURG
HANOVER
OLDENBURG
EAST FRIESLAND
BRUNSWICK
DETMOLD
PART OF PRUSSIA
WESTPHALIA
HESSE CASSEL
PRUSSIA
NETHERLANDS
HOLLAND
ABBREVIATIONS
H. HAMBURG
L. LUBECK
OLD. OLDENBURG
PR. PRUSSIA
HA. HANOVER
B. BRUNSWICK
D. DETMOLD
English Miles 69 to a degree
German Miles 15 to a degree
Longitude East from Greenwich
BERLIN
MAGDEBURG
HAMBURG
BREMEN
LEIPSICK
DRESDEN
CASSEL
MUNSTER
STRALSUND
RUGEN
ROSTOCK
SCHWERIN
WISMAR
Heligoland

CENTRAL GERMANY,
COMPRISING
SAXONY, HESSE, NASSAU, &c.
English Miles 69 to a Degree
Saxon Miles 12½ to a Degree
German Miles 15 to a Degree
ABREVIATIONS
Explained
A. ANHALT
G. SAXE COBURG GOTHA
H. HESSE HOMBURG
H.C. HESSE CASSEL
H.D. HESSE DARMSTADT
HI. SAXE HILDBURGHAUSEN
M. SAXE MEININGEN
N. NASSAU
PR. PRUSSIA
SCH. SCHWARTZBURG
W. SAXE WEIMAR
Longitude East from Greenwich
P R U S S I A
H A N O V E R
TO PRUSSIA
B A V A R I A
TO BAVARIA
B A D E N
A U S T R I A
BERLIN
MAGDEBURG
HANOVER
WEIMAR
DARMSTADT
Siegen

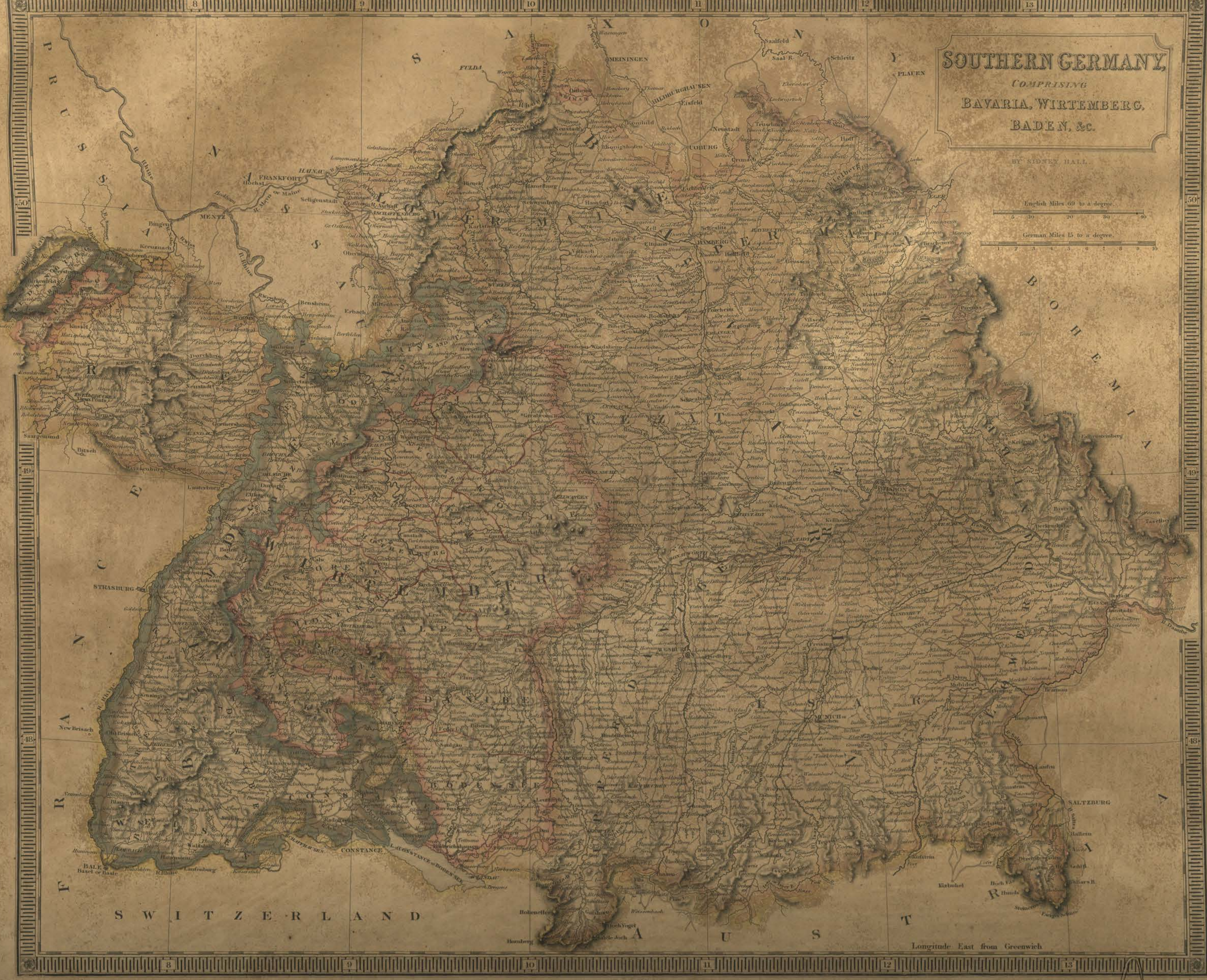

London, Published by Longman, Rees, Orme, Brown & Green, Paternoster Row, June, 1828.

NORTH ITALY.
BY SIDNEY HALL
English Miles 69 to a degree
Italian Miles 60 to a degree
League of the Roman States 74 to a degree
Longitude East from Greenwich
SWITZERLAND
AUSTRIA
FRANCE
KINGDOM OF MILAN
KINGDOM OF LOMBARDY
VENICE
PIEDMONT
SAVOY
NICE
GENOA
PARMA
MODENA
TUSCANY
FLORENCE
SIENNA
CORSICA
ADRIATIC SEA
GULF OF VENICE
GULF OF GENOA
MEDITERRANEAN SEA
GULF OF TRIESTE
LAKE OF LAUSANNE
STRAIT OF BONIFACIO
SARDINIA
LOWER ABRUZZO
FROSINONE
CIVITA VECCHIA
ANCONA
MACERATA
FORLI
URBINO
PERUGIA
SPOLETO
TRIESTE
TURIN
MILAN
GENEVA
Sion
Villeneuve
Grenoble
Briançon
Chambery
Leghorn or Livorno
Gorgona
Capraja
Cape Corse
Bastia
Ajaccio
Bonifacio
Pianosa
Elba
Piombino
Porto Fino
Chiavari
Albenga
Rimini
Pesaro
Fano
Pescara
Ortona
Vasto Damone
Termoli
Gaeta
C. Circello
Hieres Isles
Laybach
Villach
Klagenfurt
Carlopago
Zeng
Fiume
Pola
C. Promontorio
Rovigno
Mouths of the River Po
Chioggia
Adria
Trent
Belluno
Bergamo
Verona
Crema
Cremona
Pizzighettone
Piacenza
Tortona
Alessandria
Asti
Alba
Cherasco
Saluzzo
Susa
Ivrea
Biella
Novara
Varallo
Como
Sondrio
Ravenna
Ferrara
Comacchio
Viterbo
Tivoli
Velletri
Ostia
Terracina
Cività Vecchia

SOUTH ITALY.
English Miles 69 to a degree
Italian Miles 60 to a degree
Longitude East from Greenwich
ADRIATIC SEA
MEDITERRANEAN SEA
STRAIT OF OTRANTO
GULF OF MANFREDONIA
GULF OF TARANTO
GULF OF SALERNO
BAY OF NAPLES
GULF OF POLICASTRO
G. OF St EUPHEMIA
GULF OF SQUILLACE
G. OF GIOJA
LIPARI ISLES
GARGANO PROMONTORY
TERRA DI BARI
PRINCIPATO
CALABRIA
CATANIA
SYRACUSA
Stromboli
Ustica
Ischia
Capri
Gulf of Drin
DURAZZO
Dulcigno
Fano
Lof CORFU
Marettimo
Levenzo
Favignana
Pantelaria
Bay of Tunis
AFRICA
C. Bon
SARDINIA.
STRAIT OF BONIFACIO
CORSICA
Gulf of Manza
BAY OF ORISTAGNO
OROSCI GULF
GULF OF CAGLIARI
CAGLIARI
Porto Paglia
St Pietro
Lof S. Antioco

London, Published by Longman, Rees, Orme, Brown & Green, Paternoster Row, April 18[illegible].

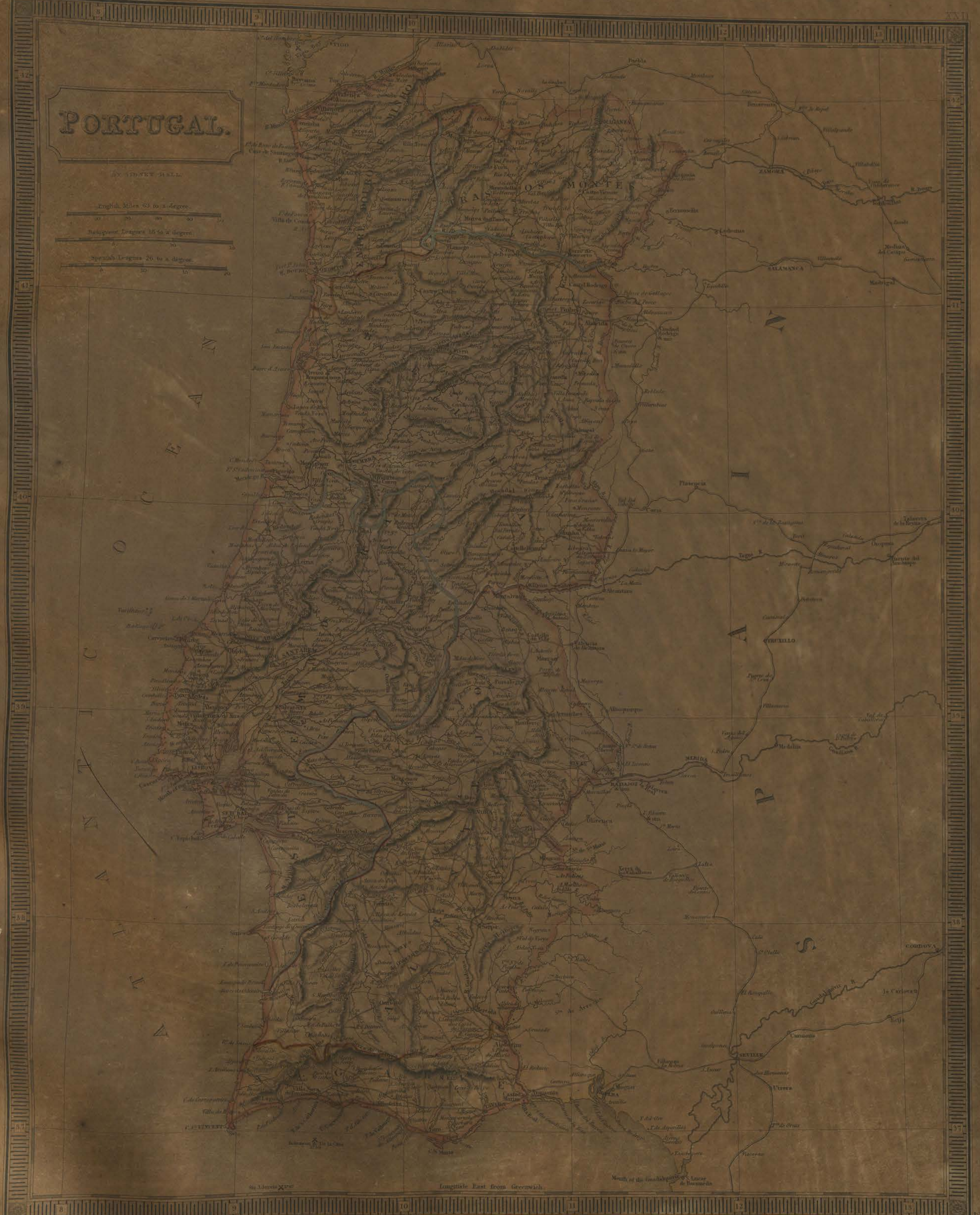

London, Published by Longman, Rees, Orme, Brown & Green, Paternoster Row, June 1, 18[illegible]

London, Published by Longman, Rees, Orme, Brown & Green, Paternoster Row, March, 1832.

XXIII

London, Published by Longman, Rees, Orme, Brown & Green, Paternoster Row Feb.y 1828.

85135

London, Published by Longman, Rees, Orme, Brown, & Green, Paternoster Row, Jan.y 1st 1828.

ASIA
BY SIDNEY HALL
English Miles 69 to a Degree
ARCTIC OCEAN
PACIFIC OCEAN
INDIAN OCEAN
ARABIAN SEA
BAY OF BENGAL
CHINESE SEA
SEA OF OKOTSK
MEDITERRANEAN SEA
BLACK SEA
WHITE SEA
EUROPE
AFRICA
RUSSIAN EMPIRE
TOBOLSK
CHINESE EMPIRE
MONGOLIA
TIBET
HINDOOSTAN
ARABIA
PERSIA
CABUL
BELOOCHISTAN
TURKEY
SIAM
CAMBODIA
JAPAN
PHILIPPINE ISLANDS
BORNEO
CEYLON
SUMATRA
MALACCA
ANDAMAN ISLES
MALDIVA ISLANDS
NOVA ZEMLA
KAMTSCHATKA
SEA OF BEERING
Tropic of Cancer
Equator
Arctic Circle
Longitude East from Greenwich

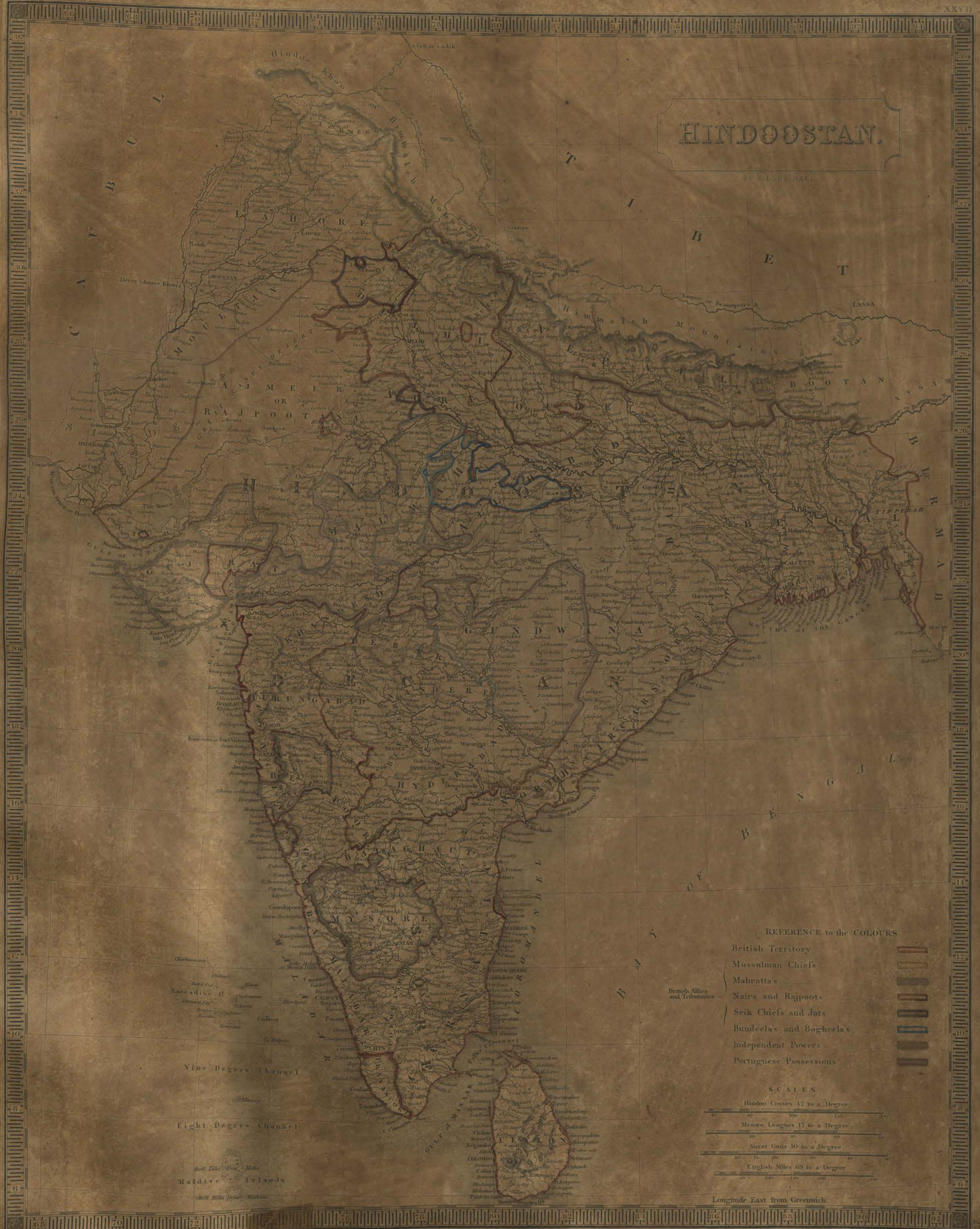
HINDOOSTAN.
REFERENCE to the COLOURS.
British Territory
Mussulman Chiefs
British Allies and Tributaries
Mahratta's
Nairs and Rajpoots
Seik Chiefs and Jats
Bundeela's and Bogheela's
Independent Powers
Portuguese Possessions
SCALES
Hindoo Cosses 42 to a Degree
Mysore Leagues 17 to a Degree
Surat Gaus 10 to a Degree
English Miles 69 to a Degree
Longitude East from Greenwich
T I B E T
C A U B U L
H I N D O O S T A N
B E N G A L
B A Y O F B E N G A L
L A H O R E
A J M E E R OR R A J P O O T A N A
G U N D W A N A
M Y S O R E
C E Y L O N
Himmaleh Mountains
Lassa
Calcutta
Bombay
Madras
Colombo
Nine Degree Channel
Eight Degree Channel
Laccadive Is.
Maldive Islands
Mouths of the Ganges

London, Published by Longman, Rees, Orme, Brown & Green, Paternoster Row, August 1828.

London, Published by Longman, Rees, Orme, Brown & Green, Paternoster Row, May, 1828.

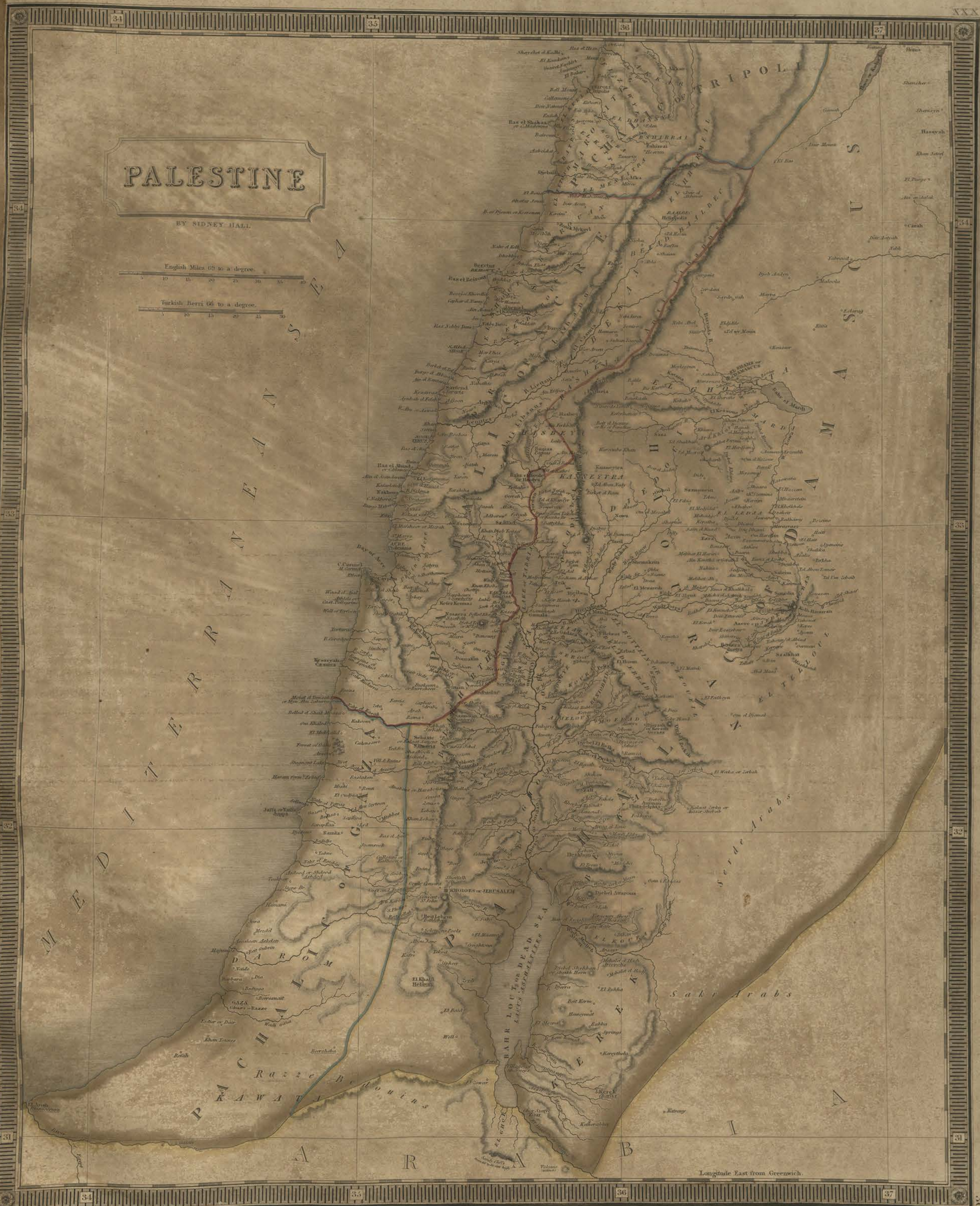

London Published by Longman Rees Orme Brown & Green Paternoster Row. Jan.y 1830.

TURKEY IN ASIA
BLACK SEA
MEDITERRANEAN SEA
SYRIA
ARABIA
EGYPT
AFRICA
TURKEY
EUROPE
SYRIAN DESERT
ARMENIA
KOURDISTAN
ALGEZIRA
CONSTANTINOPLE
SEA OF MARMORA
ALEPPO
DAMASCUS
CAIRO
BAGDAD
BASSORA
CYPRUS
CANDIA
English Miles 69 to a Degree
Turkish Agachs or Leagues 22 to a Degree
Turkish Berrys 66 to a Degree
Longitude East from Greenwich

London, Published by Longman, Rees, Orme, Brown & Green, Paternoster Row, April 1st 1829.

EAST INDIA ISLANDS.
BY SIDNEY HALL.
English Miles 69 to a degree
Longitude East from Greenwich
BORNEO
JAVA SEA
CHINA SEA
PACIFIC OCEAN
INDIAN OCEAN
PHILIPPINE ISLANDS
ANAMESE EMPIRE
CAMBODIA
BIRMAN EMPIRE
PEGUE
SIAM
GULF OF SIAM
GULF OF TONQUIN
GULF OF MARTABAN
ANDAMAN ISLES
NICOBAR ISLES
SUMATRA
JAVA
CELEBES
MINDORO
MINDORO SEA
STRAIT OF MACASSAR
PARACELS
NEW GUINEA
NEW HOLLAND
FLORIS or Mangeray
TIMOR
GILOLO
PELEW or PELOO ISLES
EQUATOR
Crystal Mountains

London, Published by Longman, Rees, Orme, Brown & Green, Paternoster Row

London, Published by Longman, Rees, Orme, Brown & Green, Paternoster Row, April

London, Published by Longman, Rees, Orme, Brown & Green, Paternoster Row,

London, Published by Longman, Rees, Orme, Brown & Green, Paternoster Row, Feb. 1, 1828

London, Published by Longman, Rees, Orme, Brown & Green, Paternoster Row, Feby 1. 18[illegible]

London, Published by Longman, Rees, Orme, Brown & Green, Paternoster Row, Jan.y 1830.

SOUTHERN AFRICA
By Sidney Hall
English Miles 69 to a degree
Dutch Miles 15 to a degree
Longitude East from Greenwich
ATLANTIC OCEAN
INDIAN OCEAN
SOUTHERN OCEAN
CAPE TOWN
CAPE OF GOOD HOPE
DELAGOA B.

WESTERN AFRICA
SAHARA OR GREAT DESERT
COUNTRY OF THE TUARICKS
COUNTRY OF THE TIBBOOS
FOOLAHS
LUDAMAR
BEEROO
WALET
TIMBUCTOO
MASSINA
BAMBARRA
JALLONKADOO
KANKAN
KONG
DAGOMBA
GROPAN
SOUDAN
HOUSSA
BORNOU
KANEM
BEGHARMI
LAKE TCHAD
OLD BORNOU
SHIRA
BORTRA
ADAMOWA
GUINEA
ASHANTEE
DAHOMEY
SLAVE
DINKRA
ENNAA
IVORY COAST
GOLD COAST
GRAIN COAST
BIGHT OF BENIN
WAREE
BIAFRA
BIGHT OF BIAFRA
CALBONGOS
GULF OF GUINEA
ATLANTIC OCEAN
FERNANDO PO
ST. THOMAS
GABOON
GOBBI CAMMA
LOANGO
MAYUMBA
KAKONGA
ANZICO
POBBO
CONGO
Agdass
AGDASS
C. Verd
C. Blanco
REFERENCE TO THE ROUTES
English Miles 69 in a degree
Longitude West from Greenwich
Longitude East from Greenwich

London, Published by Longman, Rees, Orme, Brown & Green, Paternoster Row, June 1, 1829.

London, Published by Longman, Rees, Orme, Brown & Green, Paternoster Row, Augt 1 1829.

London, Published by Longman, Rees, Orme, Brown & Green, Paternoster Row, June, 1828.

XLIV

BRITISH
NORTH AMERICA
BY SIDNEY HALL
English Miles 69 to a degree.
Longitude West from Greenwich
ASIA
RUSSIAN TERRITORY
SEA OF KAMTSCHATKA
GREENLAND
EAST OR OLD GREENLAND
WEST OR NEW GREENLAND
BAFFIN'S BAY
DAVIS STRAIT
CUMBERLAND
HUDSONS BAY
EAST MAIN
LABRADOR
NEWFOUNDLAND
NEW WALES
UPPER CANADA
LOWER CANADA
NEW NORFOLK
NEW CORNWALL
NEW HANOVER
NEW CALEDONIA
ATHABASCA
TERRITORY OF THE UNITED STATES
MEXICO
PACIFIC OCEAN
ATLANTIC OCEAN
Arctic Circle
NORTH GEORGIAN ISLES
SOUTHAMPTON ISLAND
Melville Peninsula
MASSACHUSETTS
L. SUPERIOR
L. MICHIGAN

London, Published by Longman, Rees, Orme, Brown & Green, Paternoster Row, March 1828.

London, Published by Longman, Rees, Orme, Brown & Green, Paternoster Row, Decr. 1st 1827.

London, Published by Longman, Rees, Orme, Brown & Green, Paternoster Row,

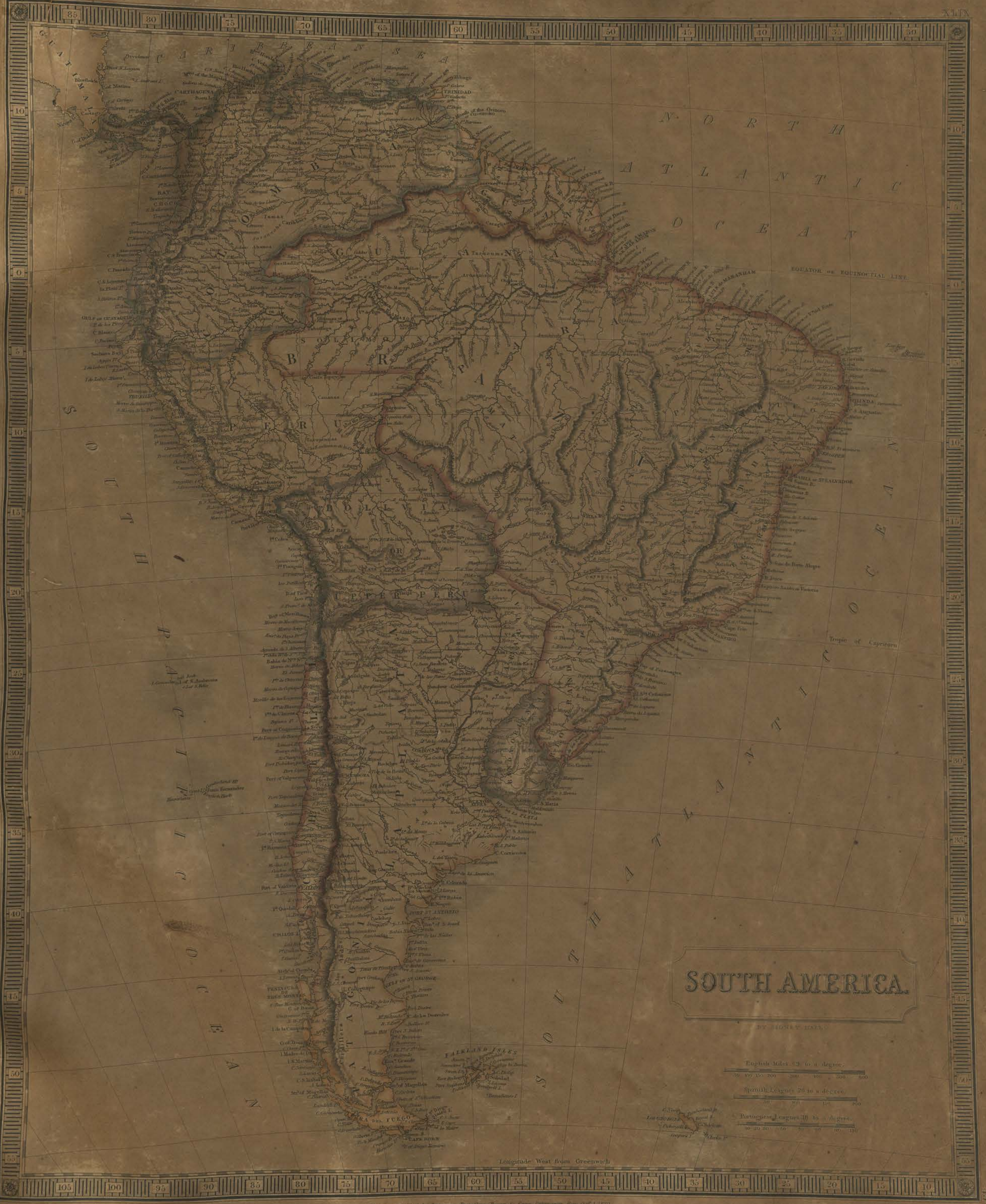

London, Published by Longman Rees Orme Brown & Green, Paternoster Row, Octr. 1. 1829.

London, Published by Longman, Rees, Orme, Brown & Green, Paternoster Row, Dec.r 1828.

London, Published by Longman, Rees, Orme, Brown, & Green, Paternoster Row, August 1828.

London, Published by Longman, Rees, Orme, Brown & Green, Paternoster Row, April, 1828.

London Published by Longman, Rees, Orme, Brown & Green, Paternoster Row, Feb.y 1. 1829.

INDEX.

I Eastern Hemisphere
II Western Hemisphere
III The World on Mercators Projection
IV Europe
V British Isles
VI England
VII Scotland
VIII Ireland
IX France
X Russia
XI Prussia
XII Austria
XIII Sweden and Norway
XIV Netherlands
XV Denmark
XVI Northern Germany, comprising Hanover, Brunswick, Mecklenburg &c.
XVII Central Germany, comprising Saxony, Hesse, Nassau, &c.
XVIII Southern Germany, comprising Bavaria, Wirtemburg, Baden, &c.
XIX North Italy
XX South Italy
XXI Spain and Portugal
XXII Portugal
XXIII Switzerland
XXIV Turkey in Europe
XXV Greece
XXVI Asia
XXVII Hindoostan
XXVIII Persia
XXIX China
XXX Palestine
XXXI Turkey in Asia
XXXII Birmah with parts of Anam and Siam
XXXIII East India Islands
XXXIV Pacific Ocean
XXXV New South Wales
XXXVI Van Diemens Land
XXXVII Africa
XXXVIII Egypt
XXXIX Nubia and Abyssinia
XL Southern Africa
XLI Western Africa
XLII Northern Africa
XLIII North America
XLIV United States
XLV British America
XLVI Mexico and Guatimala
XLVII West Indies
XLVIII Canada, New Brunswick & Nova Scotia
XLIX South America
L Colombia
LI Brazil and Paraguay
LII Peru
LIII Chili, La Plata, and Bolivia or Upper Peru

00085135

Digitized with financial assistance from the

Observer Research Foundation

on 25 April, 2019